

# IRONSTONE CONCOURS/WINERY

SEPTEMBER 25, SATURDAY

This has been called the “Triple Treat” ride, because it combines a morning sportscar ride with both a first class auto show, the Ironstone Concours, and a chance to visit an exceptional winery at the same location. We will leave Orchard Creek Lodge at 8:00 a.m. following pictures and brief instructions. Our driving route is on primarily small, winding country roads, with a coffee stop at Peets in El Dorado Hills. Specific driving directions are on the website-please print them for your own use.

When we get to the Ironstone Vineyards in Murphys, our group will have their own private parking area on the grass near the winery. Admission to the Concours is \$20. You will want to have a camera for the show, but also for the other attractions at the winery. Lunch will be on your own- there are several food vendors on the lawn, and a deli and lunch area in the winery, next to the tasting room. Lines may be long, so you may want to have a snack or plan ahead.

In addition to the tasting room, the winery also offers a very interesting museum, a jewelry shop, and wonderful walking paths. Try to make the “wine caves” in the main building one of your must-see stops. It is an interesting and unusual place. When your day is complete, you can return home at any time, on a route you choose. A suggested return route, from State Highway 49 to route 16, then across Latrobe Road, is detailed on the website for printing if needed.

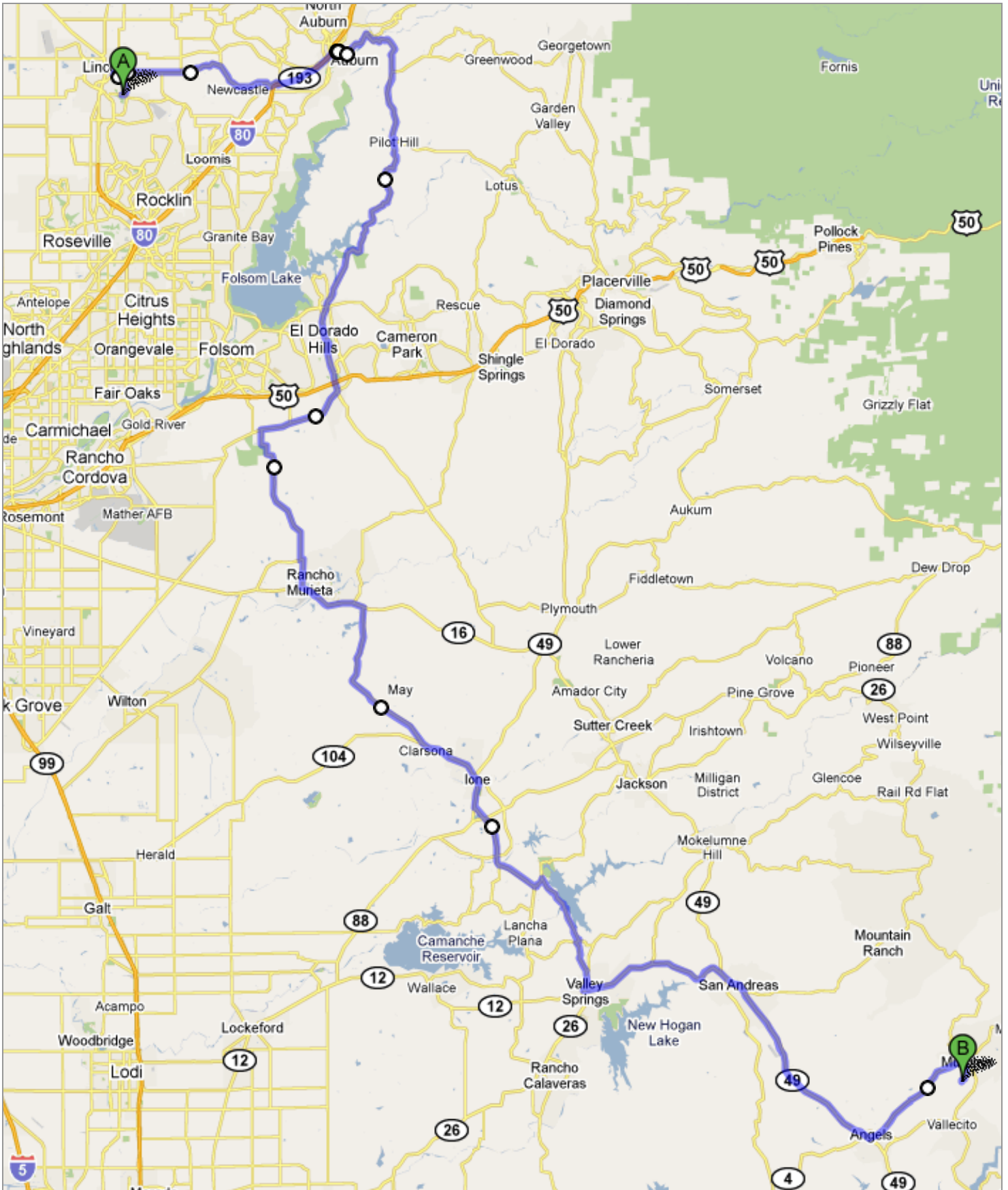
To sign up for this ride, or for any questions, please contact Dave Polson.

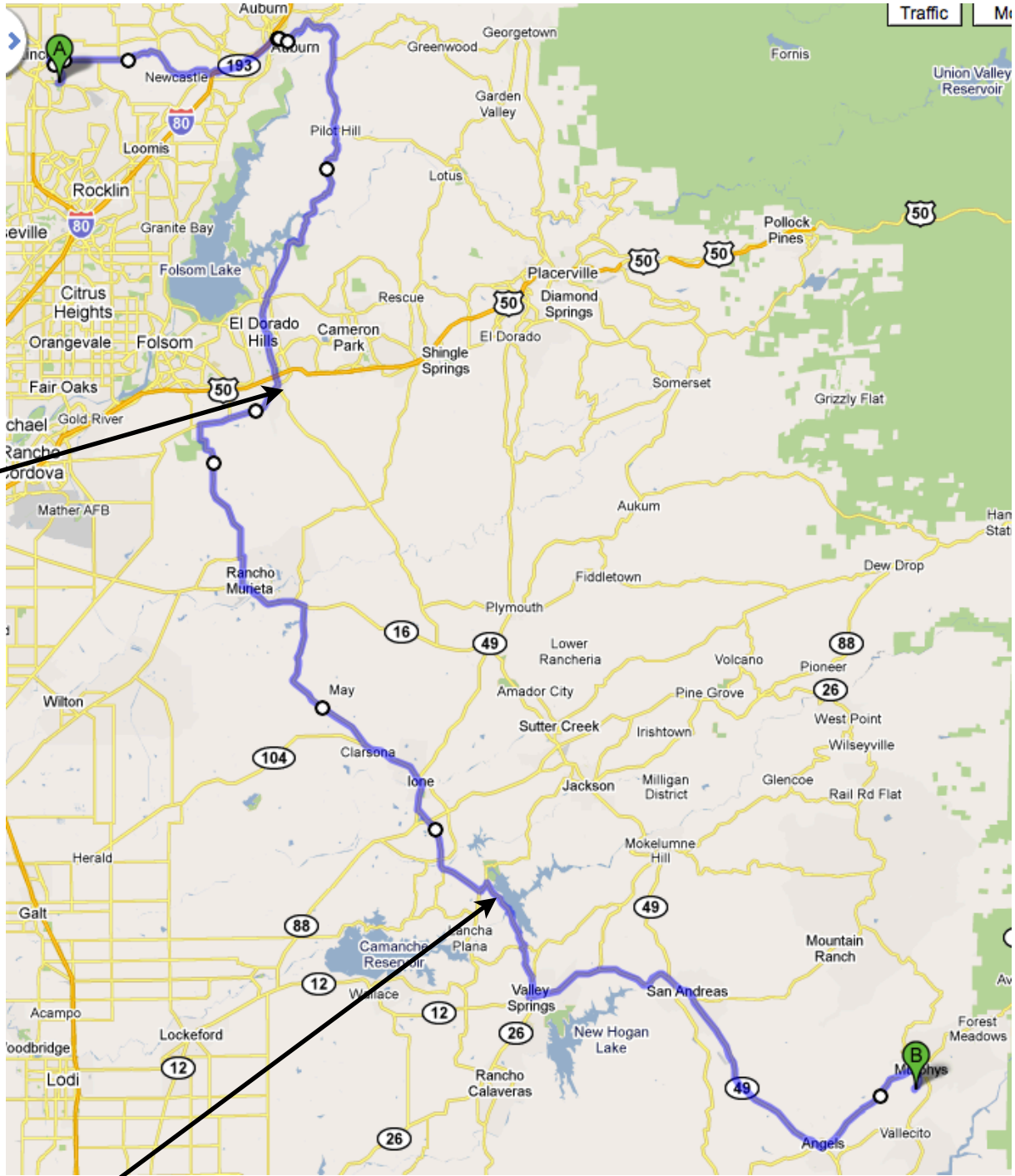
See LHSCG Roster for contact information
--

To see all the details that are visible on the screen, use the "Print" link next to the map.

[Get Directions](#) [My Maps](#)

[Print](#) [Send](#) [Link](#)





COFFEE  
STOP-  
PEETS



SCENIC STOP




## Driving directions to Ironstone Vineyards

(209) 728-1251

**115 mi** – about **3 hours 27 mins**

Via Sun City Blvd, CA-193 E/Lincoln Newcastle Hwy, CA-193 E/Lincoln-New Castle Hwy, Elm Ave, Elm Ave, Elm Ave, Elm Ave, El Dorado St, Salmon Falls Rd, White Rock Rd, Scott Rd, Lone Rd, Buena Vista Rd/lone Buena Vista Rd, Murphys Grade Rd

 965 Orchard Creek Ln  
Lincoln, CA 95648

- |  |   |
|--|---|
| 1. Head <b>north</b> on <b>Orchard Creek Ln</b>  | 43 ft   |
| 2. Turn <b>right</b> toward <b>Sun City Ln</b>   | 0.1 mi  |
| 3. Take the 1st <b>left</b> onto <b>Sun City Ln</b>  |  335 ft    |
| 4. Continue onto <b>Sun City Blvd</b>  |  1.3 mi    |
| 5. Turn <b>right</b> at <b>Ferrari Ranch Rd</b>  |  0.4 mi    |
| 6. Turn <b>right</b> at <b>CA-193 E</b>  |  9.1 mi    |
| 7. Turn <b>right</b> at <b>CA-193 E/Taylor Rd</b><br>Continue to follow CA-193 E                       |  0.3 mi    |
| 8. Take the 1st <b>right</b> to stay on <b>CA-193 E</b>  |  0.3 mi    |
| 9. Take the ramp onto <b>I-80 E</b>  |  3.4 mi    |
| 10. Take exit <b>119C</b> for <b>Elm Ave</b>   |  0.1 mi    |
| 11. Keep <b>left</b> at the fork, follow signs for <b>Downtown/Auburn</b>                              |  151 ft    |
| 12. Turn <b>left</b> at <b>Elm Ave</b>   |  0.2 mi    |
| 13. Turn <b>left</b> at <b>CA-193 E/CA-49 S/El Dorado St</b>   |  2.4 mi    |
| 14. Turn <b>right</b> to stay on <b>CA-193 E/CA-49 S/El Dorado St</b><br>Continue to follow CA-49 S    |  7.4 mi  |
| 15. Turn <b>right</b> at <b>Salmon Falls Cutoff Rd</b>   |  479 ft  |
| 16. Turn <b>left</b> at <b>Salmon Falls Rd</b>   |  11.6 mi |
| 17. Continue onto <b>El Dorado Hills Blvd</b>  |  4.2 mi  |
| 18. Continue onto <b>Latrobe Rd</b>  |  0.5 mi  |
| 19. Slight <b>right</b> at <b>White Rock Rd</b>  |  4.8 mi  |
| 20. Turn <b>left</b> at <b>Scott Rd</b>  |  7.9 mi  |
| 21. Turn <b>left</b> at <b>Latrobe Rd</b>  |  0.1 mi  |
| 22. Take the 1st <b>right</b> onto <b>Stonehouse Rd</b>  |  1.5 mi  |
| 23. Turn <b>left</b> at <b>CA-16 E/Jackson Rd</b>  |  3.6 mi  |
| 24. Turn <b>right</b> at <b>lone Rd</b>  |  6.0 mi  |
| 25. Continue onto <b>lone Michigan Bar Rd/Michigan Bar Rd</b>  |  3.0 mi  |
| 26. Turn <b>left</b> at <b>CA-104 E/lone Michigan Bar Rd</b><br>Continue to follow CA-104 E            |  3.5 mi  |
| 27. Turn <b>left</b> at <b>E Main St</b>   |  358 ft  |
| 28. Take the 2nd <b>right</b> onto <b>CA-124 S/S Church St</b><br>Continue to follow CA-124 S          |  1.5 mi  |
| 29. Turn <b>left</b> at <b>Buena Vista Rd/lone Buena Vista Rd</b><br>Continue to follow Buena Vista Rd |  5.7 mi  |
| 30. Turn <b>left</b> at <b>Stony Creek Rd</b>  |  0.7 mi  |
| 31. Take the 1st <b>right</b> onto <b>Pardee Dam Rd</b>  | 82 ft   |
| 32. Take the 1st <b>right</b> to stay on <b>Pardee Dam Rd</b>  | 1.9 mi  |
| 33. Continue onto <b>Sandretti Rd</b>  | 2.2 mi  |
| 34. Turn <b>right</b> at <b>Campo Seco Rd</b>  |  0.2 mi  |

- |  |   |
|--|---|
| 35. Turn <b>left</b> at <b>Watertown Rd</b>  |  1.8 mi    |
| 36. Continue onto <b>Paloma Rd</b>   |  0.7 mi   |
| 37. Continue onto <b>Daphne St</b>   |  0.2 mi  |
| 38. Turn <b>left</b> at <b>Laurel St</b>   |  318 ft  |
| 39. Take the 1st <b>left</b> onto <b>CA-12 E/CA-26 E</b><br>Continue to follow CA-12 E |  8.2 mi  |
| 40. Continue onto <b>CA-49 S/W St Charles St</b><br>Continue to follow CA-49 S         |  12.2 mi |
| 41. Turn <b>left</b> at <b>Murphys Grade Rd</b>  |  6.4 mi  |
| 42. Continue onto <b>Main St</b>   |  0.2 mi  |
| 43. Turn <b>right</b> at <b>S Algiers St</b>   |  0.3 mi  |
| 44. Turn <b>right</b> at <b>6 Mile Rd</b><br>Destination will be on the right          |  0.9 mi  |

 **Ironstone Vineyards**   
 1894 Six Mile Road  
 Murphys, CA 95247  
 (209) 728-1251

These directions are for planning purposes only. You may find that construction projects, traffic, weather, or other events may cause conditions to differ from the map results, and you should plan your route accordingly. You must obey all signs or notices regarding your route.

Map data ©2010 Google

[Report a problem](#)

Hide

- Driving directions to Ironstone Vineyards**
- 965 Orchard Creek Lane, Lincoln, CA


























## SUGGESTED RETURN DIRECTIONS FROM IRONSTONE



1894 6 Mile Rd  
Angels Camp, CA 95222



1. Head **northeast** on **6 Mile Rd** toward **Fair Oaks Ln**  1.1 mi
2. Turn **left** at **S Algiers St**  0.3 mi
3. Take the 1st **left** onto **Main St**  0.2 mi
4. Slight **left** at **Murphys Grade Rd**  6.4 mi
5. Turn **right** at **CA-49 N/S Main St**  
Continue to follow CA-49 N  12.1 mi
6. Slight **right** to stay on **CA-49 N**  16.2 mi
7. Slight **right** toward **CA-49 N**  0.2 mi
8. Continue straight onto **CA-49 N**  7.7 mi
9. Turn **left** at **CA-16 W**  2.8 mi
10. Turn **right** at **Latrobe Rd**  17.0 mi
11. Turn **left** to merge onto **US-50 W**  6.9 mi
12. Take exit **23** for **Folsom Blvd**  0.3 mi
13. Turn **left** at **Folsom Blvd**  3.4 mi
14. Continue onto **Folsom-Auburn Rd**  2.2 mi
15. Continue onto **Auburn Folsom Rd**  2.2 mi
16. Turn **left** at **Douglas Blvd**  3.0 mi
17. Turn **right** at **Sierra College Blvd**  2.7 mi
18. Continue onto **Sierra Blvd**  0.3 mi
19. Continue onto **Sierra College Blvd**  7.2 mi
20. Turn **left** at **Twelve Bridges Dr**  1.3 mi
21. Turn **right** at **Stoneridge Blvd**  1.1 mi
22. Turn **right** at **Del Webb Blvd**  0.4 mi
23. Turn **left** at **Orchard Creek Ln**  
Destination will be on the right  0.1 mi



965 Orchard Creek Ln  
Lincoln, CA 95648